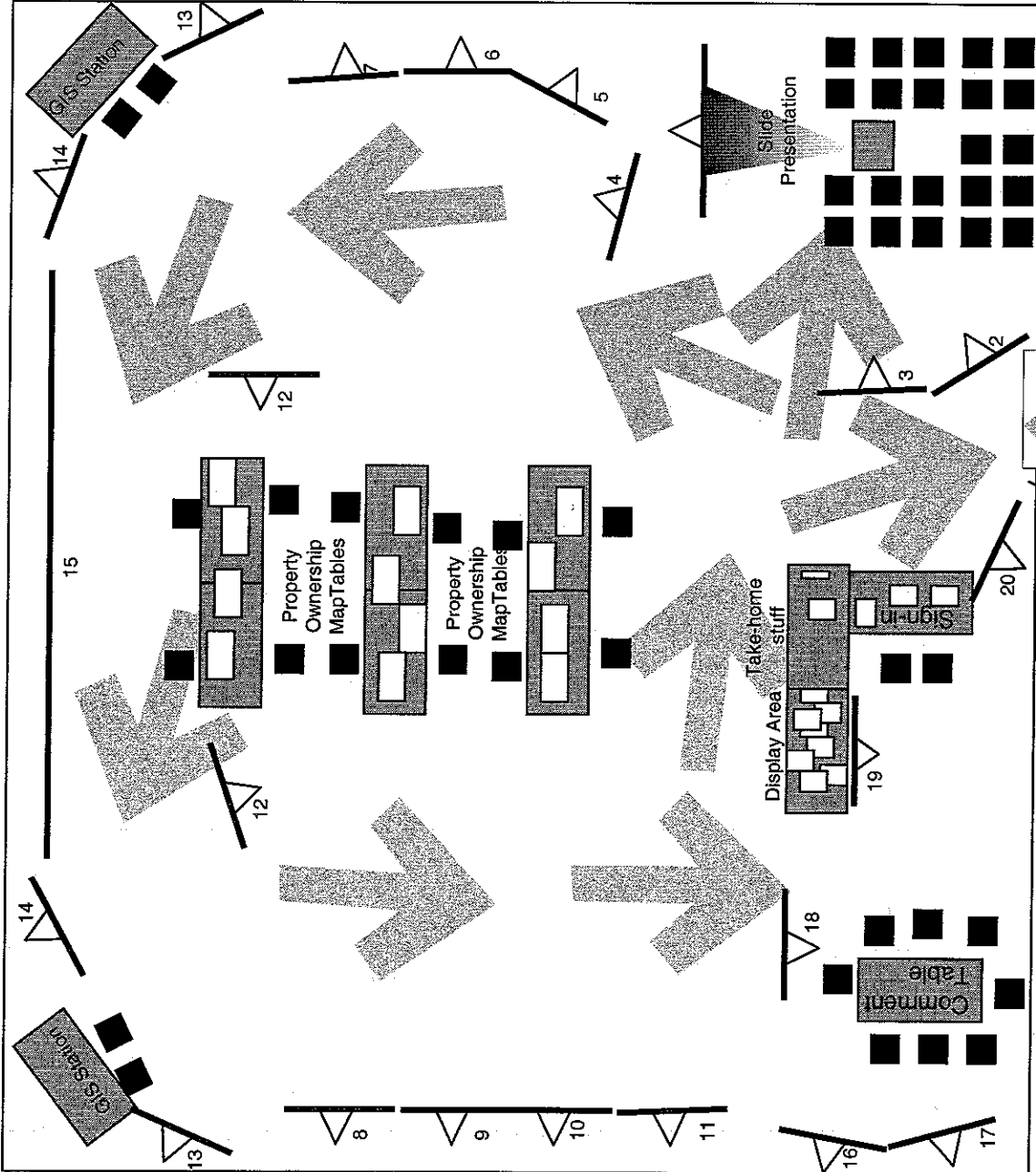


# 1.5 Display Graphics

# Board Description

1. Public Hearing
2. Welcome
3. Slideshow Presentation
4. Display Area
5. EIS Flow Diagram
6. 5 Best 2-mi. Corridors
7. EIS Alts. v. June '04 Alts
8. Typical Cross Section
9. Bayou Dorcheat Rend.
10. Topographic Relief
11. North Hills Lakes
12. Prop. Own. Map Area
13. Computer Mapping Station
14. Enlarged Area Key Map
15. Wall Map of EIS Alts.
16. Draft EIS Summary
17. Summary Matrix
18. Comment Table
19. Reference Materials
20. Thanks for Coming

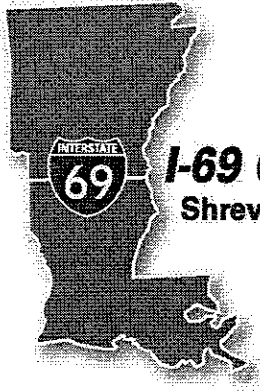


# DEIS Public Hearing Layout

# Public Hearing Tonight




***I-69 Corridor***  
Shreveport to  
El Dorado



**I-69 Corridor**  
Shreveport to  
El Dorado

# Welcome

Please sign-in and proceed to the short  
slideshow presentation.



Project team members are wearing  
badges and are available to answer  
questions.

Comments will be accepted at the end of  
the Public Hearing tour, at the Program  
Office, and on the web site through May  
30, 2005.

This meeting may be video-taped. Tapes



# Slideshow Presentation

The following 8-minute presentation has been prepared to answer many of the questions that you may have about the study being conducted on I-69, SIU No. 14.

After the presentation, you will be provided materials that will help guide you through the rest of the Public Hearing tour.

While you wait for the slideshow presentation, please take time to review the materials in the reference area, which include the Draft EIS and all of the supporting reports.